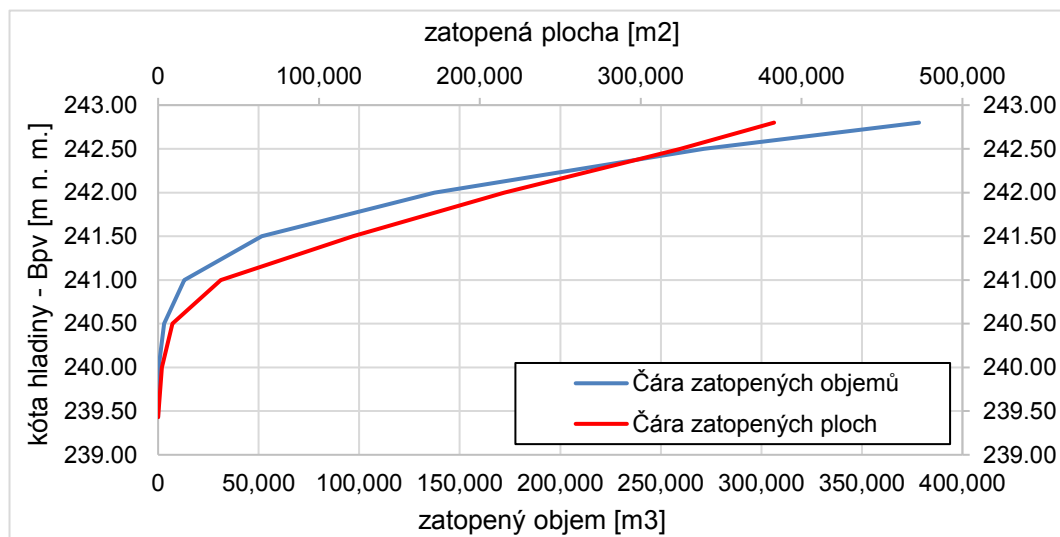


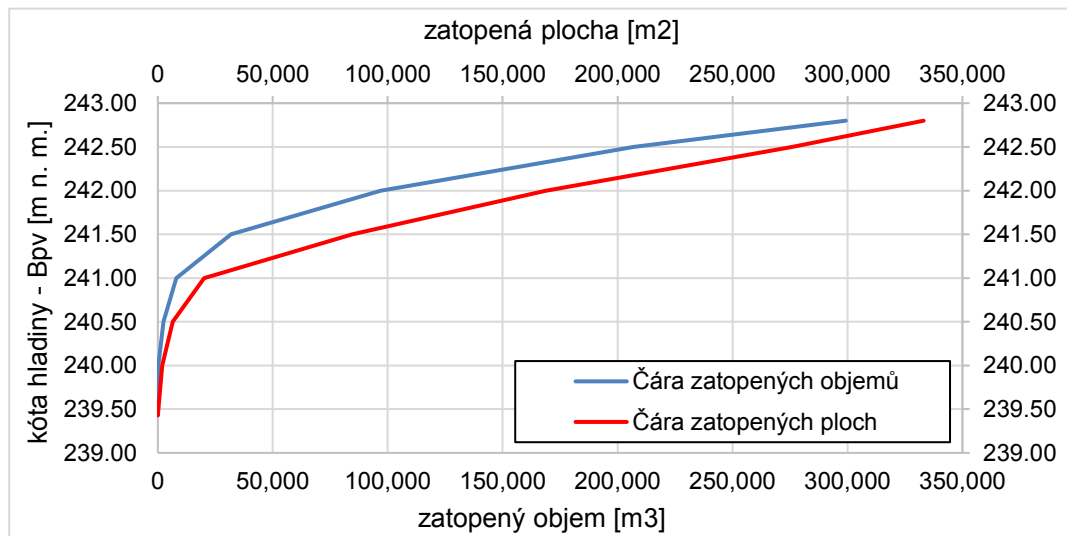
ID	Název opatření
N01_v1	SN Třebechovice

h [m]	H [m n.m.]	A [m ²]	V [m ³]
0.00	239.43	0	0
0.57	240.00	2,284	350
1.07	240.50	8,852	2,963
1.57	241.00	39,040	13,042
2.07	241.50	121,164	51,487
2.57	242.00	215,052	137,307
3.07	242.50	324,732	271,343
3.37	242.80	382,896	378,408



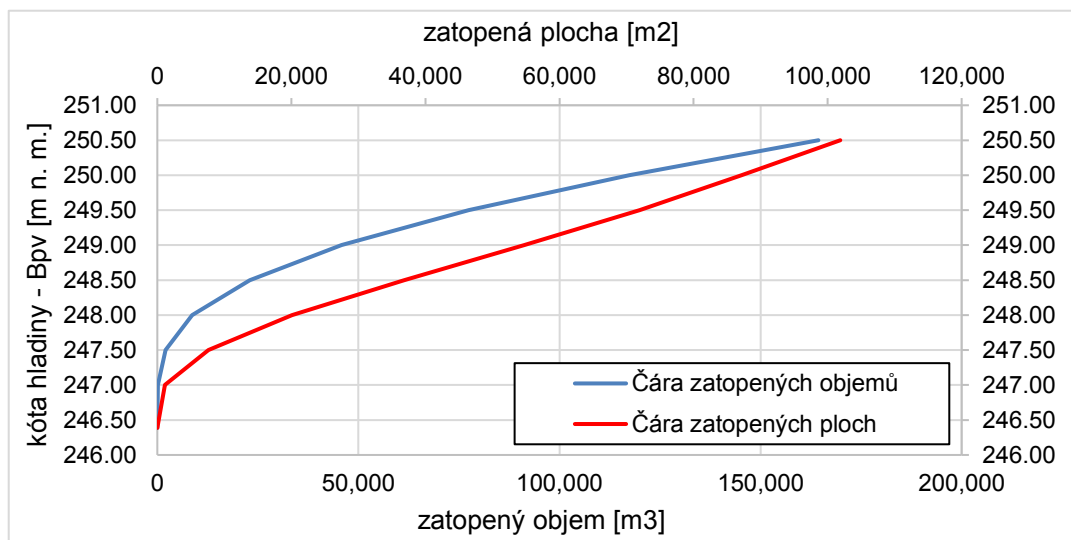
ID	Název opatření
N01_v2	SN Třebechovice

h [m]	H [m n.m.]	A [m ²]	V [m ³]
0.00	239.43	0	0
0.57	240.00	1,896	282
1.07	240.50	6,520	2,388
1.57	241.00	20,160	7,988
2.07	241.50	84,580	31,841
2.57	242.00	168,732	96,868
3.07	242.50	275,960	207,016
3.37	242.80	333,120	299,298



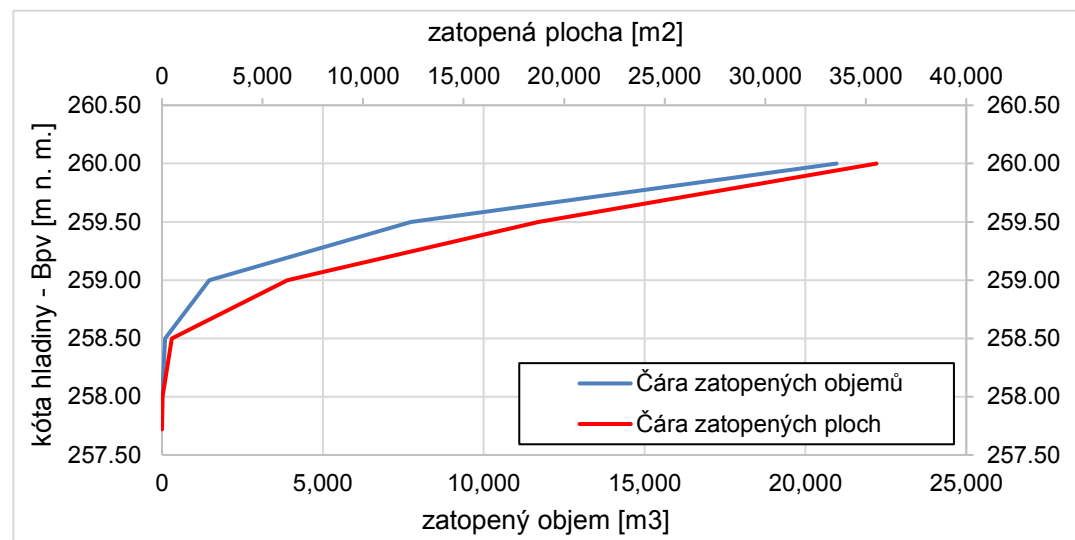
ID	Název opatření
N02	VN Pavlovský potok

h [m]	H [m n.m.]	A [m ²]	V [m ³]
0.00	246.39	0	0
0.61	247.00	1,120	104
1.11	247.50	7,632	2,071
1.61	248.00	20,096	8,683
2.11	248.50	36,792	22,954
2.61	249.00	54,768	45,798
3.11	249.50	71,972	77,457
3.61	250.00	87,148	117,323
4.11	250.50	101,896	164,377



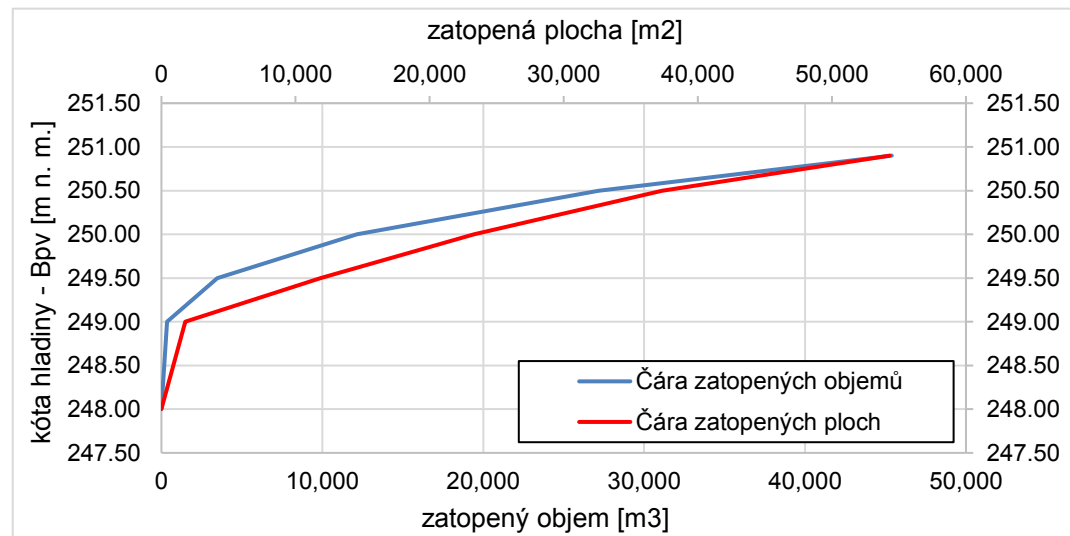
ID	Název
N03	VN Lipiny 1

h [m]	H [m n.m.]	A [m ²]	V [m ³]
0.00	257.72	0	0
0.28	258.00	24	4
0.78	258.50	484	101
1.28	259.00	6,236	1,472
1.78	259.50	18,720	7,736
2.28	260.00	35,536	20,968



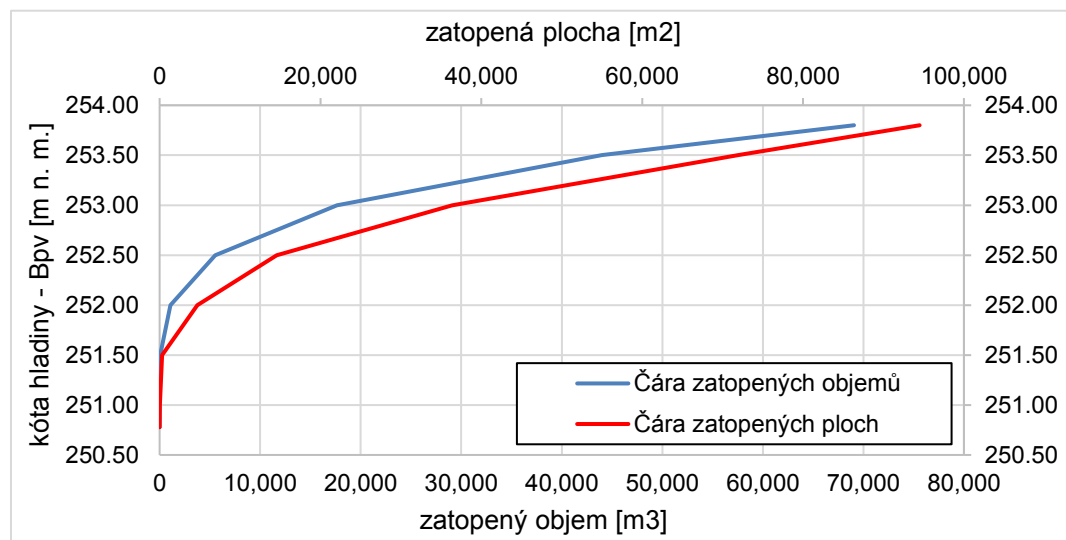
ID	Název
N04_v2	SN Ledce

h [m]	H [m n.m.]	A [m ²]	V [m ³]
0.00	248.00	0	0
1.00	249.00	1,772	342
1.50	249.50	11,864	3,476
2.00	250.00	23,324	12,152
2.50	250.50	37,320	27,163
2.90	250.90	54,312	45,388



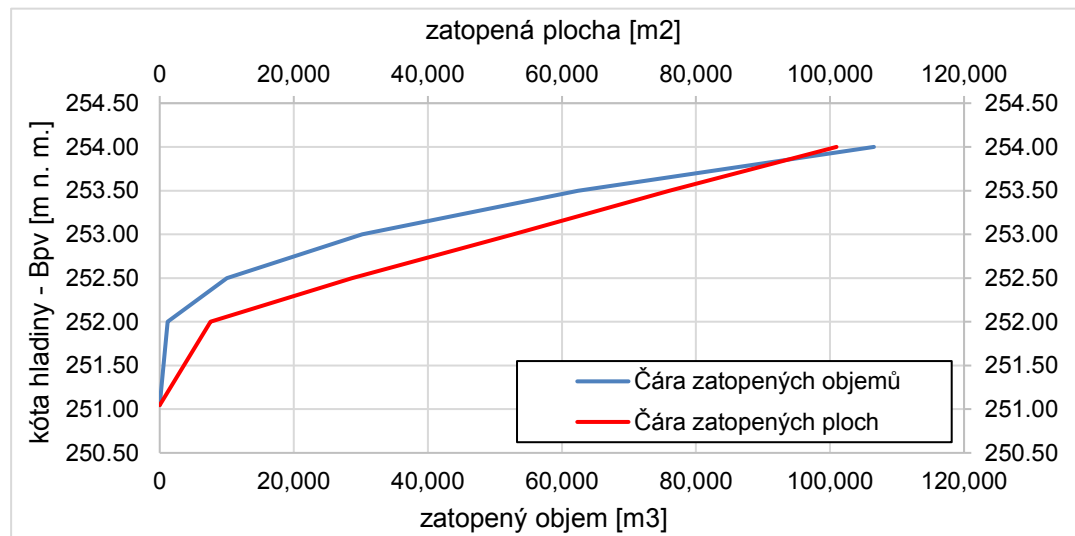
ID	Název
N05_v1	SN Ledce

h [m]	H [m n.m.]	A [m ²]	V [m ³]
0.00	250.78	0	0
0.22	251.00	20	2
0.72	251.50	316	61
1.22	252.00	4,672	1,080
1.72	252.50	14,564	5,528
2.22	253.00	36,364	17,632
2.72	253.50	71,932	44,007
3.02	253.80	94,492	69,064



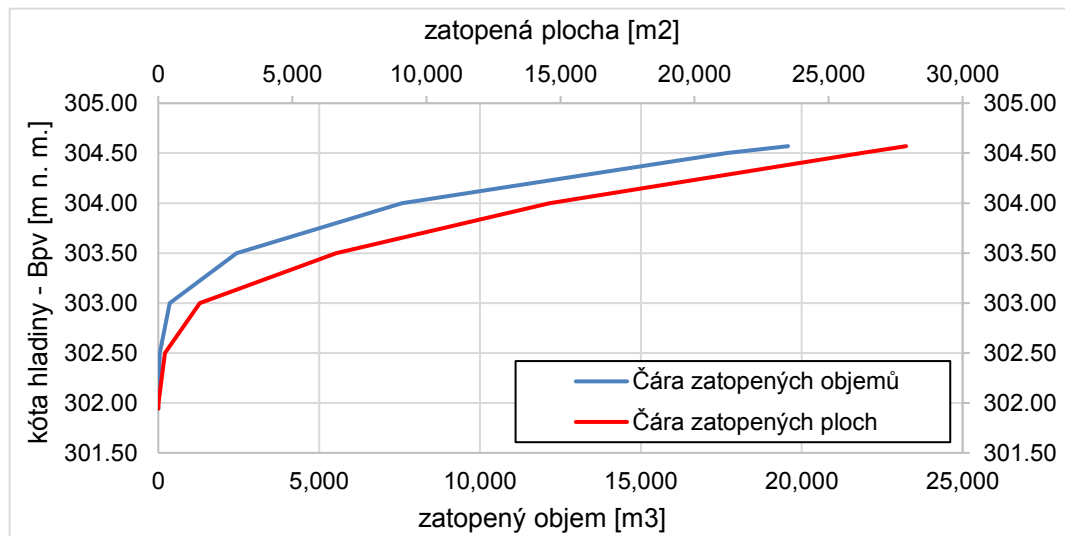
ID	Název
N06	VN Homole

h [m]	H [m n.m.]	A [m ²]	V [m ³]
0.00	251.05	0	0
0.95	252.00	7,584	1,166
1.45	252.50	28,684	10,039
1.95	253.00	52,772	30,207
2.45	253.50	76,040	62,421
2.95	254.00	100,972	106,556



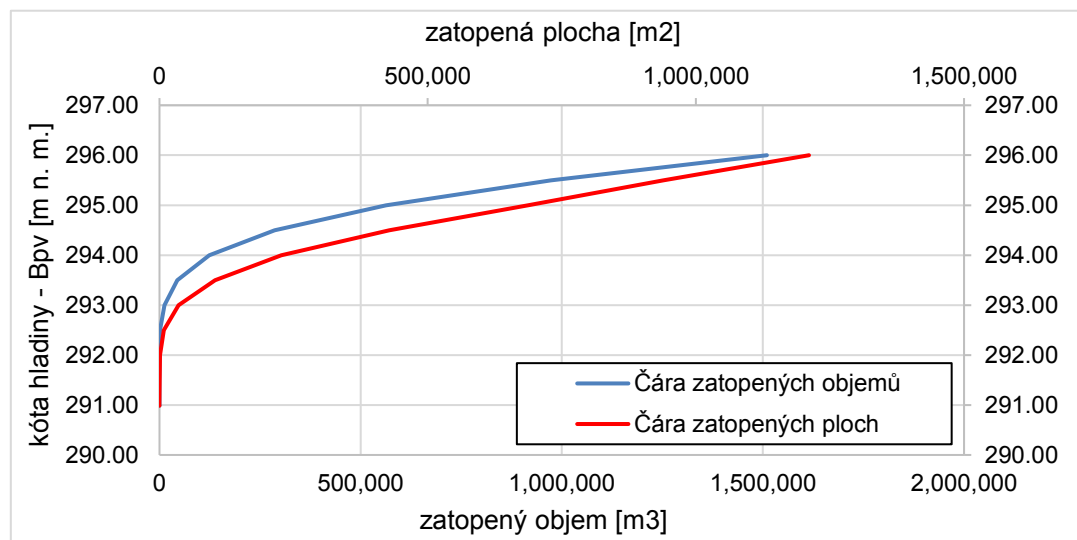
ID	Název opatření
N09	SN Houdkovice 5

h [m]	H [m n.m.]	A [m ²]	V [m ³]
0.00	301.94	0	0
0.06	302.00	8	0
0.56	302.50	252	52
1.06	303.00	1,548	358
1.56	303.50	6,640	2,434
2.06	304.00	14,584	7,574
2.56	304.50	26,244	17,679
2.63	304.57	27,892	19,575



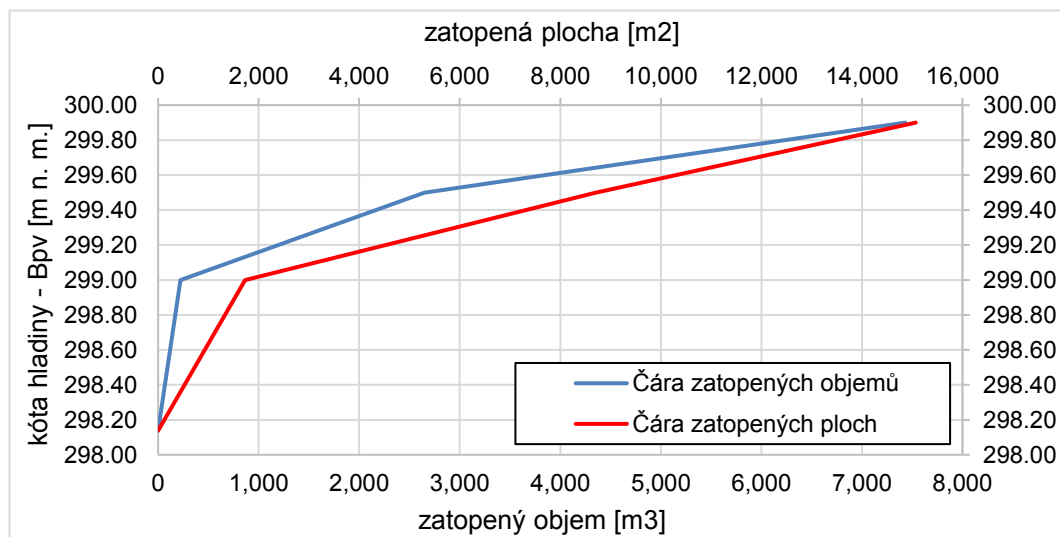
ID	Název opatření
N10	VN Ostrovský rybník

h [m]	H [m n.m.]	A [m ²]	V [m ³]
0.00	290.99	0	0
0.01	291.00	4	0
0.51	291.50	148	17
1.01	292.00	740	209
1.51	292.50	7,972	1,515
2.01	293.00	35,404	12,058
2.51	293.50	103,456	44,166
3.01	294.00	227,332	124,019
3.51	294.50	428,192	286,076
4.01	295.00	686,912	563,050
4.51	295.50	939,460	972,781
5.01	296.00	1,210,944	1,509,980



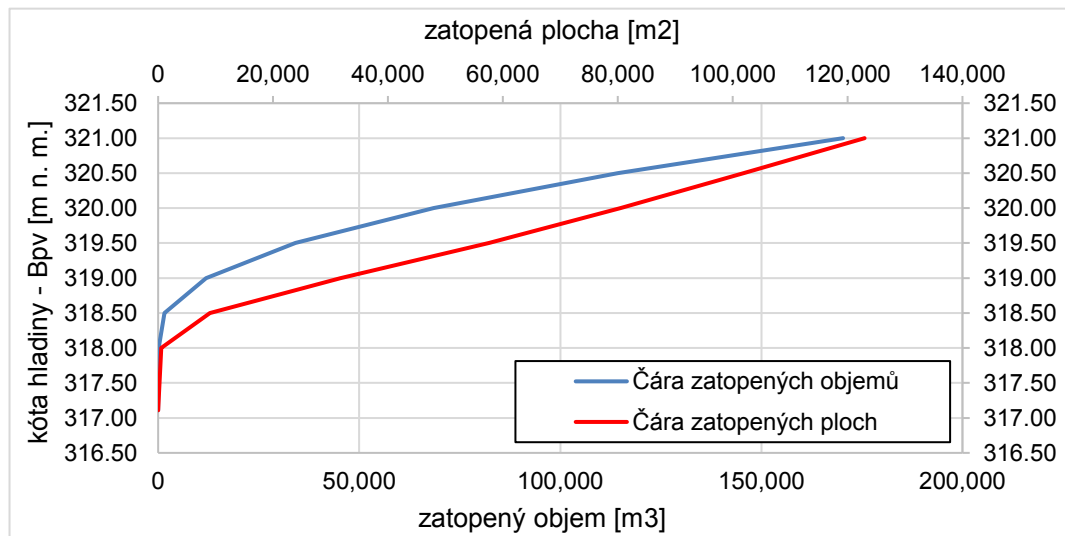
ID	Název opatření
N11	VN Hroška

h [m]	H [m n.m.]	A [m ²]	V [m ³]
0.00	298.14	0	0
0.86	299.00	1,728	222
1.36	299.50	8,704	2,647
1.76	299.90	15,072	7,432



ID	Název
N12	VN Solnice

h [m]	H [m n.m.]	A [m ²]	V [m ³]
0.00	317.11	0	0
0.89	318.00	528	163
1.39	318.50	9,036	1,548
1.89	319.00	31,772	11,899
2.39	319.50	57,620	34,152
2.89	320.00	80,528	68,556
3.39	320.50	101,888	114,256
3.89	321.00	122,964	170,308



ID	Název
N13	VN Opařiště

h [m]	H [m n.m.]	A [m ²]	V [m ³]
0.00	269.42	0	0
0.58	270.00	656	91
1.08	270.50	43,660	5,439
1.38	270.80	96,608	26,579

